

Criterion 7

Environmental Consciousness and sustainability

**Metric no. 7.1.7: The institution has Divyangjan-
friendly, barrier free environment**

Ramps for easy access

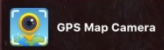




Sangola, Maharashtra, India
C5JP+VW5, Sangola, Maharashtra 413307, India
Lat 17.432576°
Long 75.187548°
08/12/22 12:58 PM




Sangola, Maharashtra, India
Shivaji Nagar - Datta Nagar Rd, Sangola, Maharashtra
413307, India
Lat 17.43266°
Long 75.187116°
08/12/22 01:10 PM





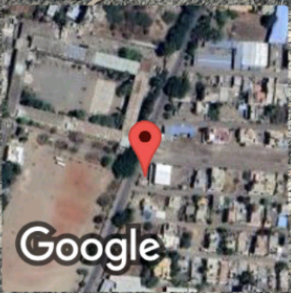
 **GPS Map Camera**



Sangola, Maharashtra, India
2, Vasud Road, Kadlas Naka, Sangola, Maharashtra 413307, India
Lat 17.432578°
Long 75.187992°
24/08/23 12:20 PM GMT +05:30




 **GPS Map Camera**



Sangola, Maharashtra, India
C5JQ+R67, Vasud Road, Kadlas Naka, Sangola, Maharashtra 413307, India
Lat 17.432008°
Long 75.188001°
24/08/23 12:21 PM GMT +05:30



 **GPS Map Camera**

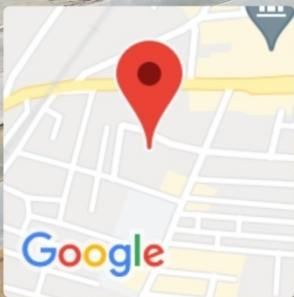
Sangola, Maharashtra, India
2, Vasud Road, Kadlas Naka, Sangola, Maharashtra 413307, India
Lat 17.432637°
Long 75.187342°
24/08/23 12:24 PM GMT +05:30

<p>7.1.5</p> <p>Q_nM</p>	<p><i>Green campus initiatives include</i></p> <p>7.1.5.1. The institutional initiatives for greening the campus are as follows:</p> <ol style="list-style-type: none">1. Restricted entry of automobiles2. Use of Bicycles/ Battery powered vehicles3. Pedestrian Friendly pathways4. Ban on use of Plastic5. landscaping with trees and plants <p>Options:</p> <ol style="list-style-type: none">A. Any 4 or All of the aboveB. Any 3 of the aboveC. Any 2 of the aboveD. Any 1 of the aboveE. None of the above <p>Upload</p> <ul style="list-style-type: none">• Geo tagged photos / videos of the facilities• Various policy documents / decisions circulated for implementation• Any other relevant documents <p>(Note: Data template is not applicable to this metric)</p>
--	---

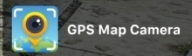
Use of Bicycles/ Battery powered vehicles

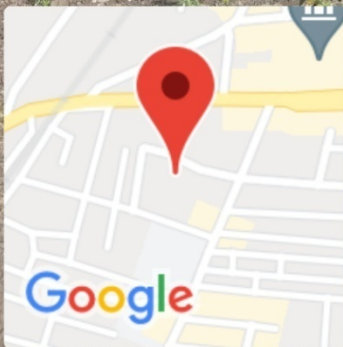


Landscaping with trees and plants



Sangola, Maharashtra, India
Vasud Road, Kadlas Naka, Sangola, Maharashtra 413307, India
Lat 17.432626°
Long 75.187371°
07/12/21 09:14 AM





Sangola, Maharashtra, India

Vasud Road, Kadlas Naka, Sangola, Maharashtra

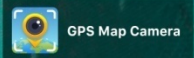
413307, India

Lat 17.432652°

Long 75.187363°

07/12/21 09:14 AM





Sangola, Maharashtra, India

Vasud Road, Kadlas Naka, Sangola, Maharashtra 413307, India

Lat 17.432446°

Long 75.188047°

07/12/21 09:51 AM



Restricted entry of automobiles



Pedestrian Friendly pathways





Sangola, Maharashtra, India
C5MP+CV4, Sangola, Maharashtra 413307, India
Lat 17.433033°
Long 75.187417°
31/03/22 02:00 PM

GPS Map Camera

2:02 pm

